



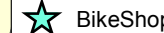
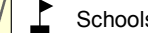
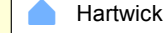

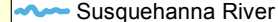



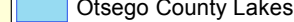

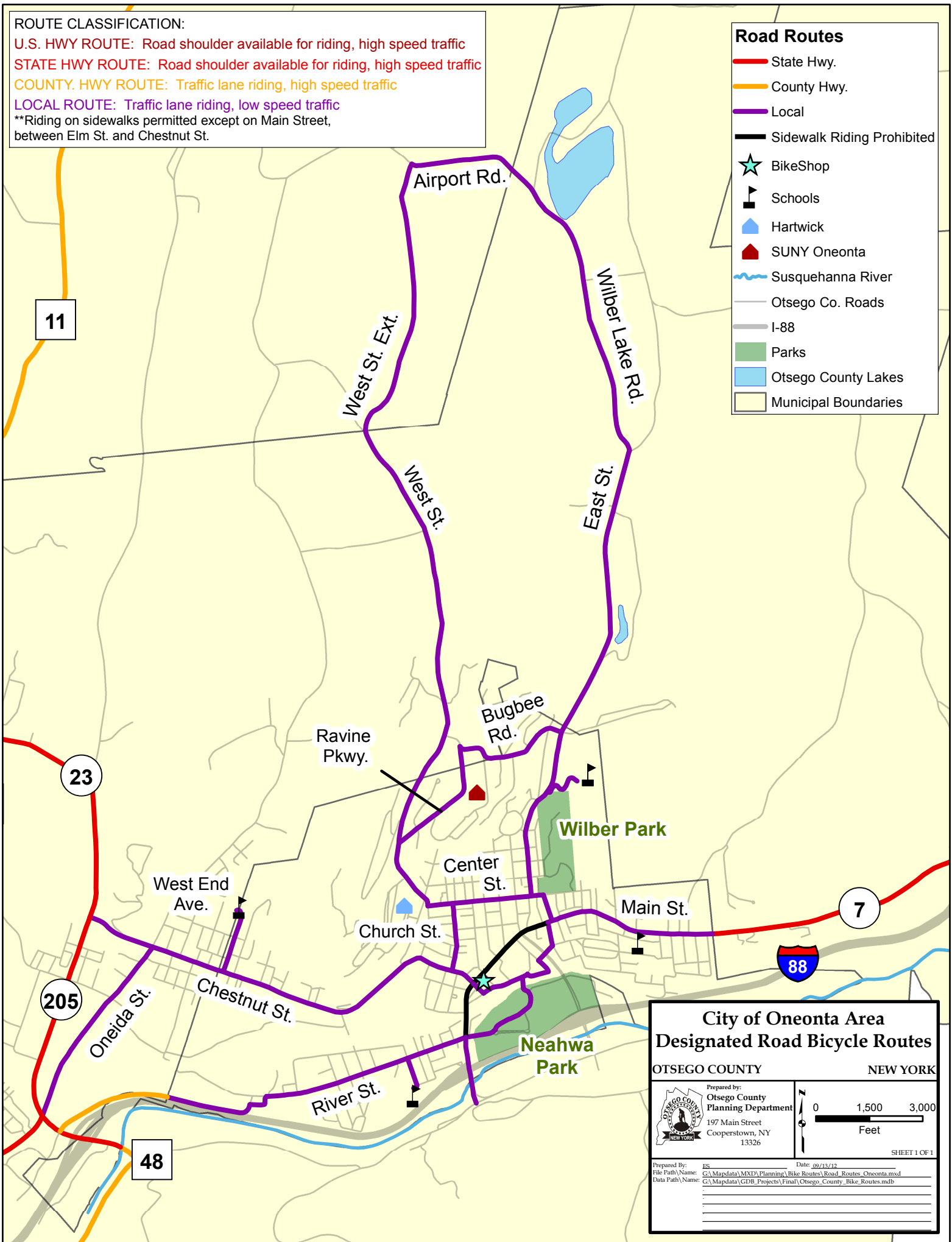


**ROUTE CLASSIFICATION:**

**U.S. HWY ROUTE:** Road shoulder available for riding, high speed traffic  
**STATE HWY ROUTE:** Road shoulder available for riding, high speed traffic  
**COUNTY HWY ROUTE:** Traffic lane riding, high speed traffic  
**LOCAL ROUTE:** Traffic lane riding, low speed traffic  
 \*\*Riding on sidewalks permitted except on Main Street, between Elm St. and Chestnut St.


**Road Routes**

-  State Hwy.
-  County Hwy.
-  Local
-  Sidewalk Riding Prohibited
-  BikeShop
-  Schools
-  Hartwick
-  SUNY Oneonta
-  Susquehanna River
-  Otsego Co. Roads
-  I-88
-  Parks
-  Otsego County Lakes
-  Municipal Boundaries



**City of Oneonta Area  
Designated Road Bicycle Routes**

OTSEGO COUNTY NEW YORK

<p>Prepared by:  <b>Otsego County          Planning Department</b>          197 Main Street          Cooperstown, NY          13326</p>	<p>Date: 09/13/12</p> <p style="text-align: center;">             0 1,500 3,000            Feet         </p>
SHEET 1 OF 1	
<p>Prepared By: ES Date: 09/13/12          File Path\Name: G:\Mapdata\MXD\Planning\Bike Routes\Road_Routes_Oneonta.mxd          Data Path\Name: G:\Mapdata\GDB\Projects\Final\Otsego_County_Bike_Routes.mdb</p>	